VIRTUAL ALABAMA

AUBURN MONTGOMERY

ALABAMA CRIMINAL JUSTICE INFORMATION CENTER
ACJIC
at the center of justice

STATE OF ALABAMA LAW ENFORCEMENT AGENCY

ALABAMA STATE DEPARTMENT OF EDUCATION
1854

ALABAMA GEOGRAPHIC INFORMATION PROGRAM OFFICE
AGIPO

Parcels Update

Assessment Results

- Have Source = 43
- Fully Searchable = 28
- Partially Searchable = 12
- Ingested into GEE = 44
- Web Services = 42
- In queue for update = 19

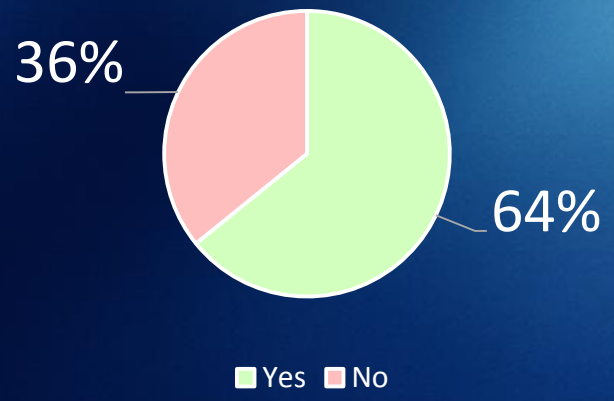

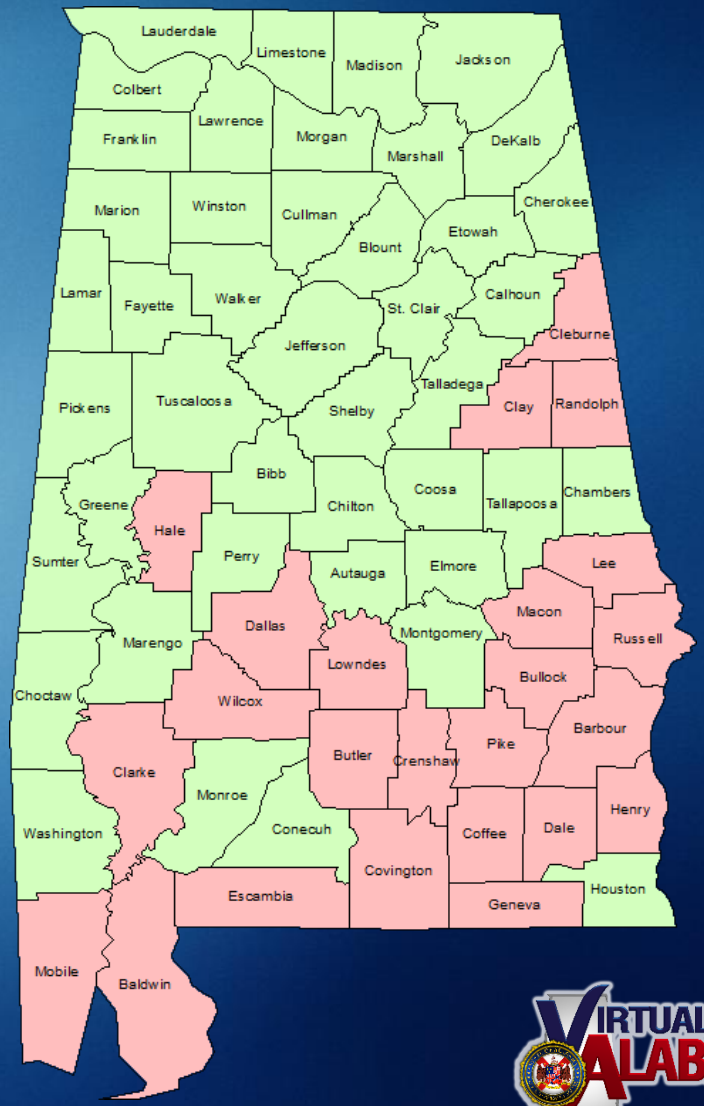

Imagery Update

Assessment Results

- 41 counties updated this fiscal year
- 26 counties have imagery from 2009 or older

Imagery Update (cont)

NAIP - Color Infrared Imagery

- Summer 2011
- 66 counties currently available
- Escambia coming soon

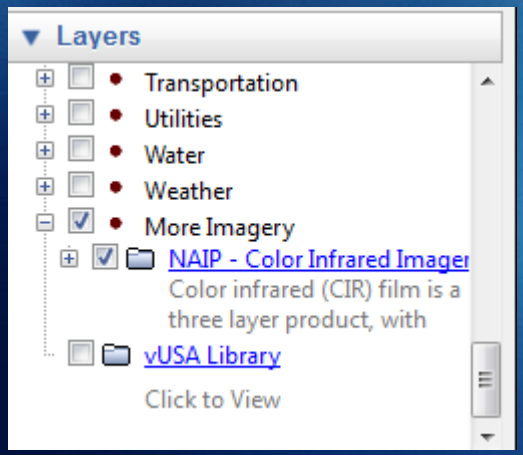

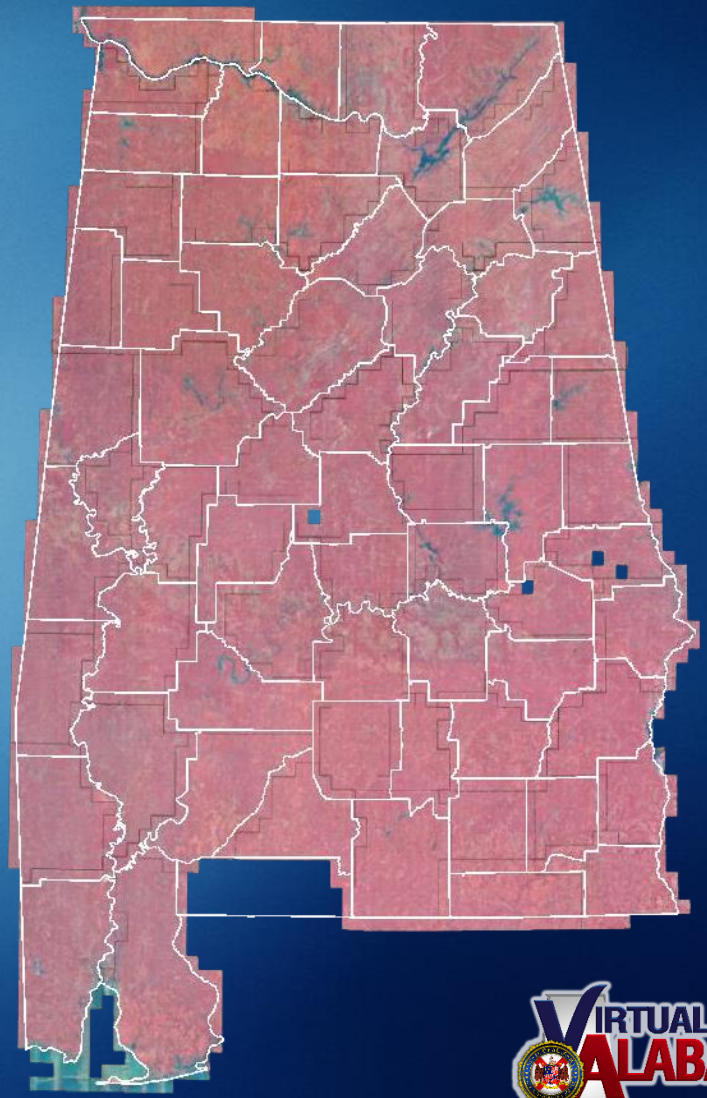

Client Update

Virtual Alabama 7.1.1

- New Capabilities
  - New Map Maker
  - Fully integrated StreetView

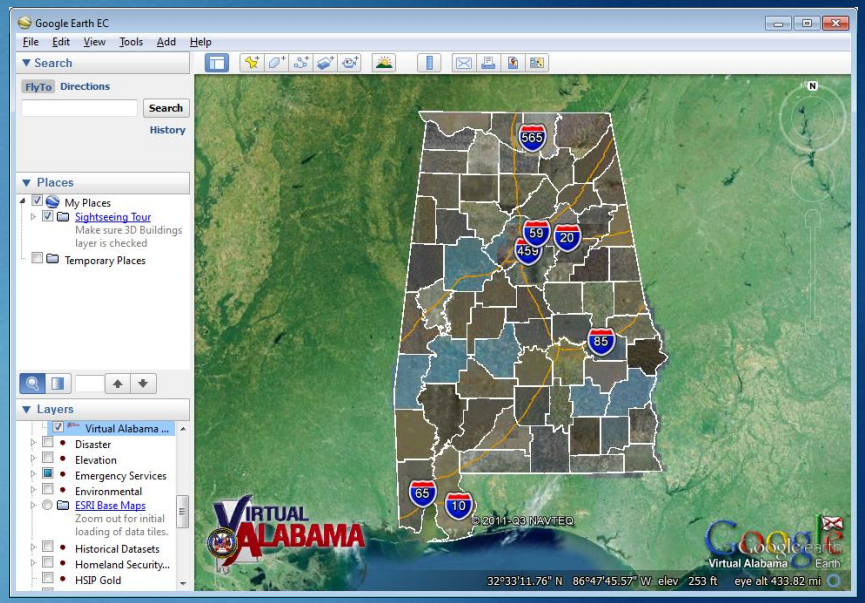

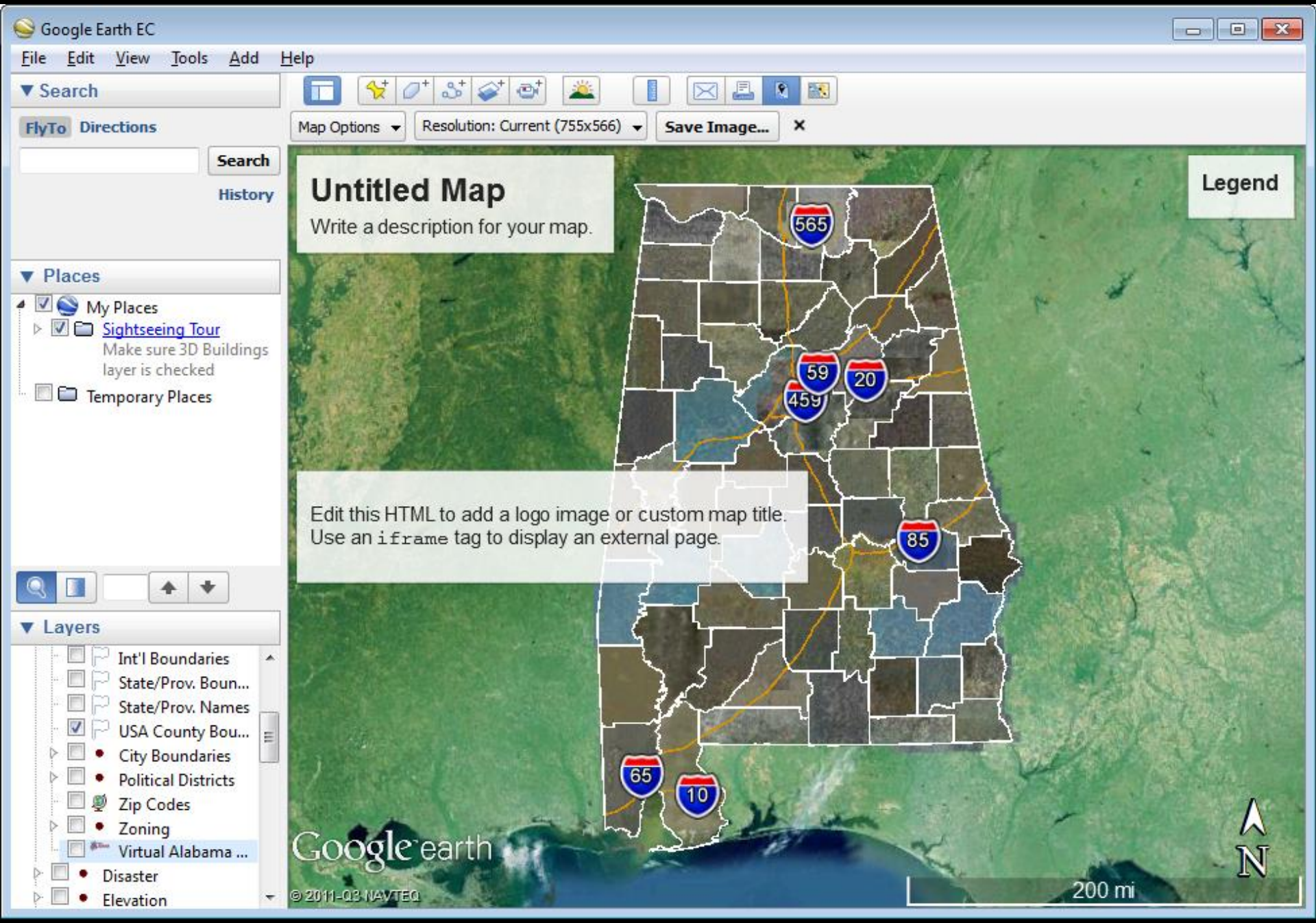
Google Earth EC
File Edit View Tools Add Help
Search
FlyTo Directions
Search
History
Places
My Places
Sightseeing Tour
Make sure 3D Buildings layer is checked
Temporary Places
Layers
Int'l Boundaries
State/Prov. Boun...
State/Prov. Names
USA County Bou...
City Boundaries
Political Districts
Zip Codes
Zoning
Virtual Alabama ...
Disaster
Elevation
Map Options
Resolution: Current (755x566)
Save Image...
Untitled Map
Write a description for your map.
Legend
Edit this HTML to add a logo image or custom map title.
Use an iframe tag to display an external page.
565
59
20
459
85
65
10
Google earth
© 2011-Q3 NAVTEQ
200 mi
N

Google Earth EC

File Edit View Tools Add Help

Search

FlyTo Directions

Search

History

Places

My Places

Sightseeing Tour

Make sure 3D Buildings layer is checked

Temporary Places

Layers

Locational Services

Places of Interest

Property

Public Health Servi...

School Safety Syste...

Transportation

Utilities

Water

Weather

vUSA Library

Click to View

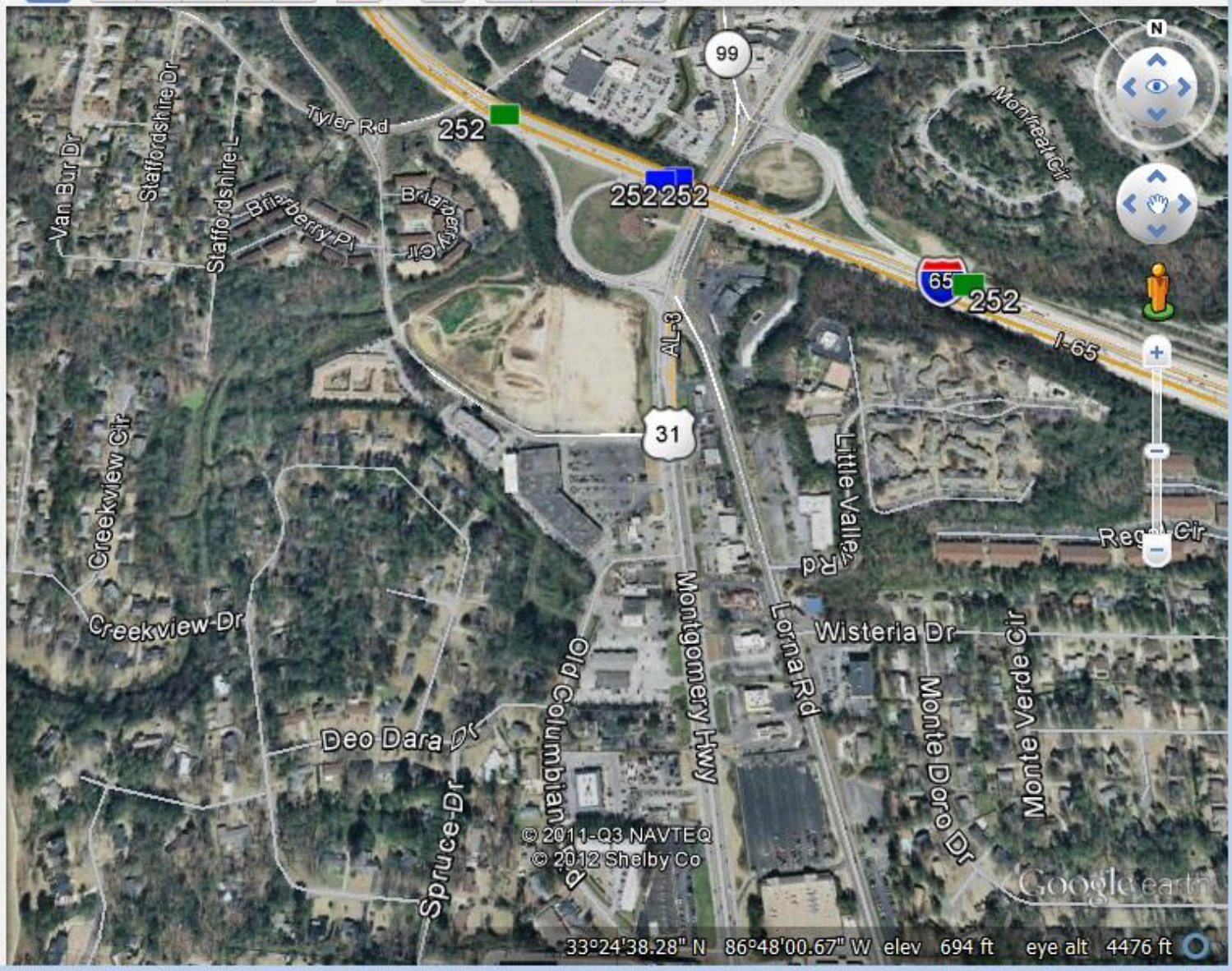

Google Earth EC

File Edit View Tools Add Help

Search

FlyTo Directions

Search

History

Places

My Places

Sightseeing Tour

Make sure 3D Buildings layer is checked

Temporary Places

Layers

Locational Services

Places of Interest

Property

Public Health Servi...

School Safety Syste...

Transportation

Utilities

Water

Weather

vUSA Library

Click to View

You're now in the new Street View mode!

Use the joysticks or the keyboard to move around, or click an area to go there. Scroll-wheel moves to the next (or previous) image.

1543 U.S. 31

Exit Street View

ELLIS PIANO

© 2011-Q3 NAVTEQ

© 2013 Google

Google earth

Report a problem

33°24'33.07" N 86°48'24.28" W elev 575 ft eye alt 575 ft

Featured Project

Google WMS Services

- Primary Services
  - USGS Topo
  - Open Street Map
  - **Virtual Alabama Imagery**
- More to come…

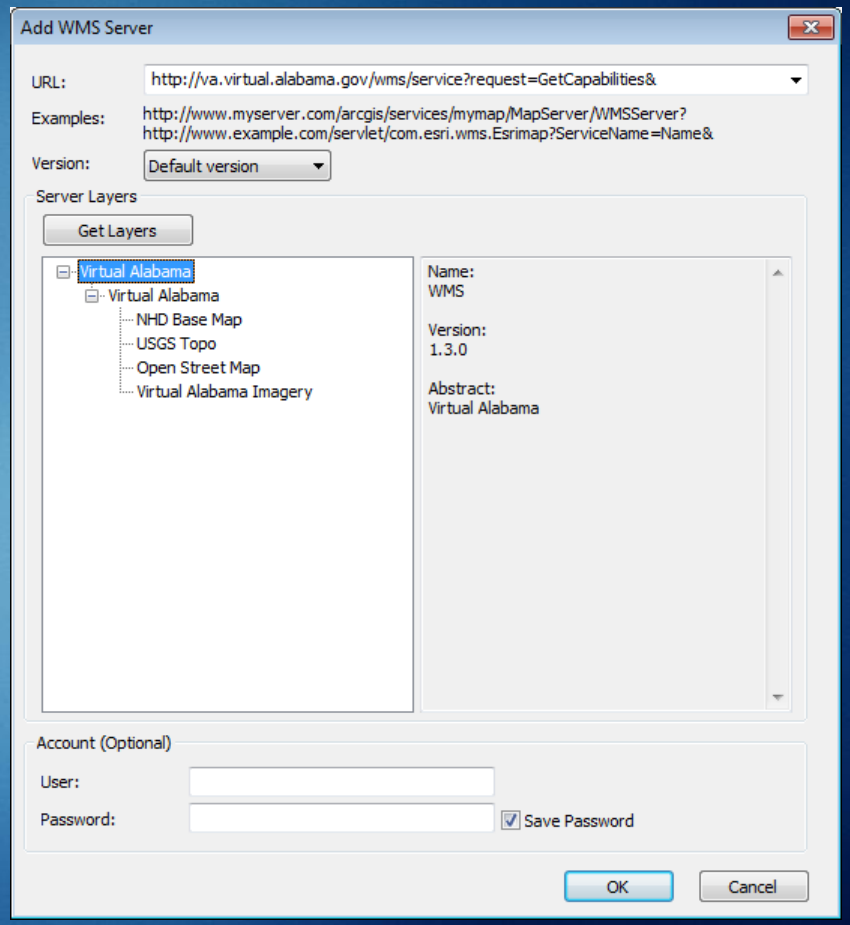

http://va.virtual.alabama.gov/wms/service?request=GetCapabilities

ArcCatalog - GIS Servers\Virtual Alabama on va.virtual.alabama.gov\Virtual Alabama\Virtual Alabama\Virtual Alabama Imagery

File Edit View Go Geoprocessing Customize Windows Help

GIS Servers\Virtual Alabama on va.virtual.alabama.gov\Virtual Alabama\Virtual Alabama\Virtual Alabar

Catalog Tree

- Folder Connections
- Toolboxes
- Database Servers
- Database Connections
- GIS Servers
  - Add ArcGIS Server
  - Add ArcIMS Server
  - Add WCS Server
  - Add WMS Server
  - Add WMTS Server
  - Virtual Alabama on va.virtual.alabama.gov
    - Virtual Alabama
      - Virtual Alabama
        - NHD Base Map
        - Open Street Map
        - USGS Topo
        - Virtual Alabama Imagery
- My Hosted Services
-
- Interoperability Connections

Contents | Preview | Description

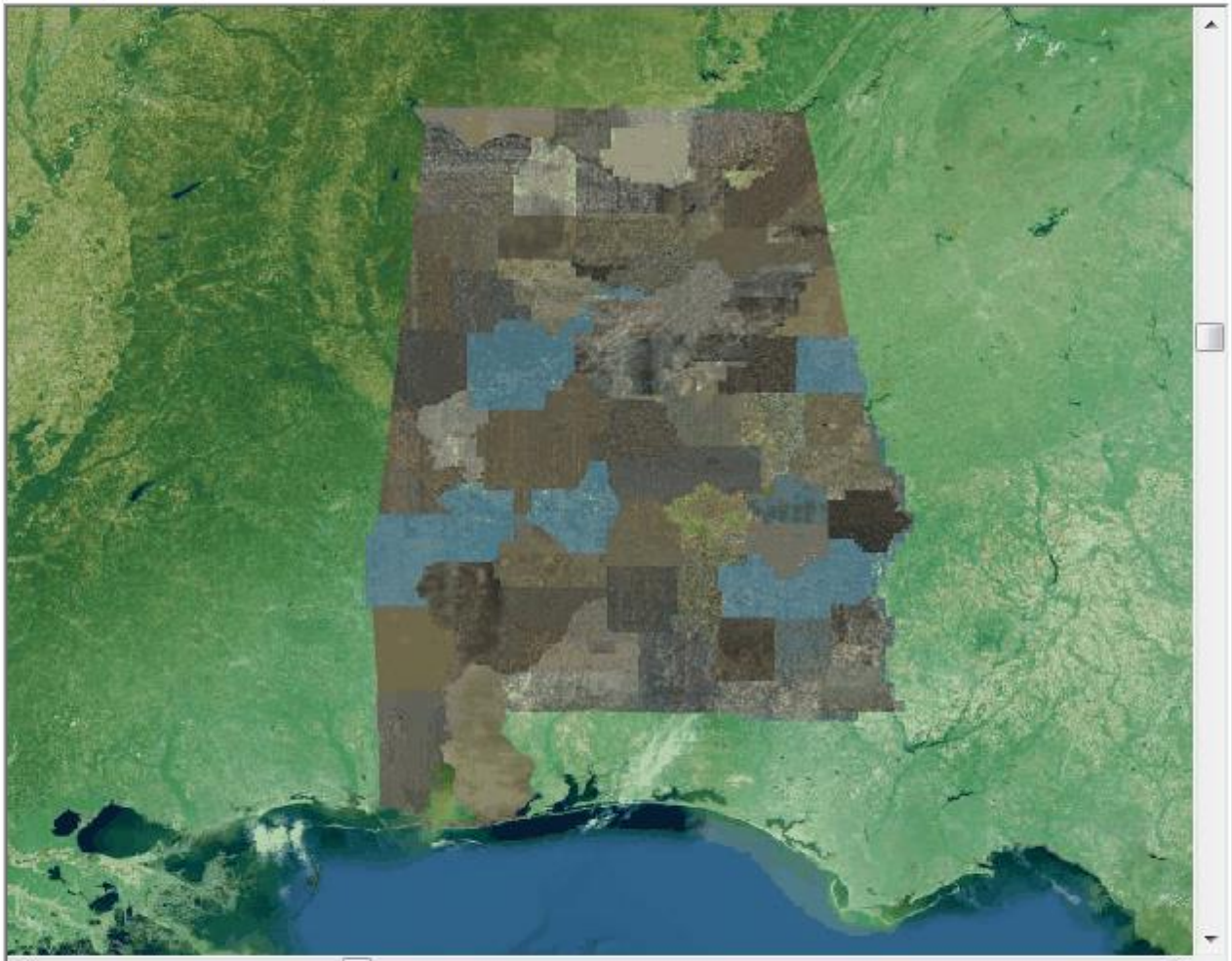

Preview: Geography

WMS Layer selected

-85.5630 34.8624

HOME PROFILE CONTACTS SAFETY PLANS DOCUMENTS ABOUT US LOGOUT

search

VIRTUAL ALABAMA

AUBURN MONTGOMERY

Shelby Baptist Medical Center

Shelby BMC

98 People purchased an Alabama Medical report online last week.

Insurance

BCBS - GEICO - Medicare
Aflac

News

June 13, 2013

Change in Availability Date for Downloading the Monthly PMP Enrollment Roster for Patient 1st (MGD-0055-M)

> Read More

June 12, 2013

Change in Availability Date for Downloading the Monthly PMP Enrollment Roster for Patient 1st (MGD-0055-M)

> Read More

Shelby BMC Login

Username:

Password:

Create Account | Lost Password

Shelby BMC Pictures

Subscriber Services I Employee Resources I Mobile I How Do I? I Language I Survey

© 2013 State of Alabama | Privacy | Policies | Site Map | Help | About | Alabama.gov

HOME PROFILE CONTACTS SAFETY PLANS DOCUMENTS ABOUT US LOGOUT

search

Colbert County *Courthouse*

CCC Facts:

Colbert County is located in scenic Northwest Alabama.

CCC Admin:

- Staff
- Parking

News:

July 13, 2013
Change in Availability Date for downloading the Monthly PMP Enrollment Roster for faculty (MGD-00555-M)
> Read More

July 10, 2013
Change in Availability Date for downloading the Monthly PMP Enrollment Roster for students (MGD-00555-M)
> Read More

CCC Login:

Username:

Password:

Login

CCC Pictures:

Copyright © 2013 State of Alabama | Policies | About | Virtual Alabama

Questions?

steve@sicsconsultants.com

256.712.4158